




Southern San Mateo County Coastal Trail Study

coastaltrailstudy.org

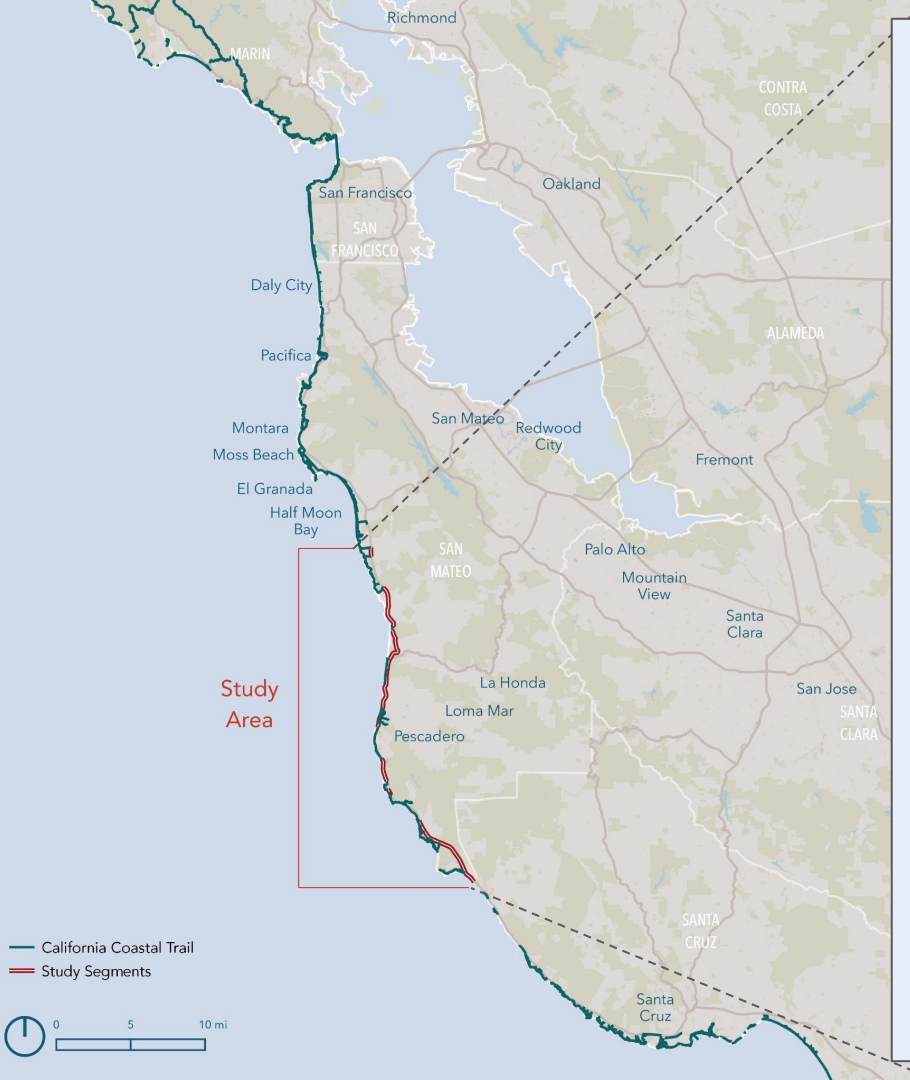
Presentation for PMAC

October 11, 2022




Project Advisory Committee (PAC) Members

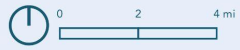
- Peninsula Open Space Trust (project lead)
- California Department of Transportation (Caltrans)
- California Coastal Commission
- California State Parks
- Coastside Land Trust
- Midpeninsula Regional Open Space District
- San Mateo County Office of Sustainability
- San Mateo County Parks Department
- State Coastal Conservancy



— California Coastal Trail
 — Study Segments



— Existing California Coastal Trail
 — Study Segments



Steps of Trail Development

1. Feasibility & Local Planning
2. Design & Environment Analysis
3. Final Design & Permitting
4. Construction



Coastal Trail Study Approach & Progress



1

Geologic
analysis

Transportation
analysis

Community
Outreach

2

Trail User
Experience

Prioritization

3

Recommended
Trail Alignments

Community
Outreach



ID Segment Name

- (S1) Miramontes Point Rd to Cowell Ranch Beach Access
- (S2) South Cowell to Tunitas Creek
- (S3) Tunitas Creek Beach to San Gregorio Beach
- (S4) San Gregorio Beach to Pomponio Beach
- (S5) Pomponio to Pescadero Beach North
- (S6) Pescadero State Beach & Marsh
- (S7) Bean Hollow to Bolsa Point
- (S8) Bolsa to Pigeon Point
- (S9) Gazos Creek to Año Nuevo (to County Line)

ID Crossing Name

- (C1) Purisima-to-the-Sea
- (C2) Pescadero Beach North
- (C3) Pescadero Creek Road
- (C4) Bean Hollow North
- (C5) Pigeon Point Road
- (C6) Año Nuevo



ID Segment Name

- (S1) Miramontes Point Rd to Cowell Ranch Beach Access
- (S2) South Cowell to Tunitas Creek
- (S3) Tunitas Creek Beach to San Gregorio Beach
- (S4) San Gregorio Beach to Pomponio Beach
- (S5) Pomponio to Pescadero Beach North
- (S6) Pescadero State Beach & Marsh
- (S7) Bean Hollow to Bolsa Point
- (S8) Bolsa to Pigeon Point
- (S9) Gazos Creek to Año Nuevo (to County Line)

ID Crossing Name

- (C1) Purisima-to-the-Sea
- (C2) Pescadero Beach North
- (C3) Pescadero Creek Road
- (C4) Bean Hollow North
- (C5) Pigeon Point Road
- (C6) Año Nuevo

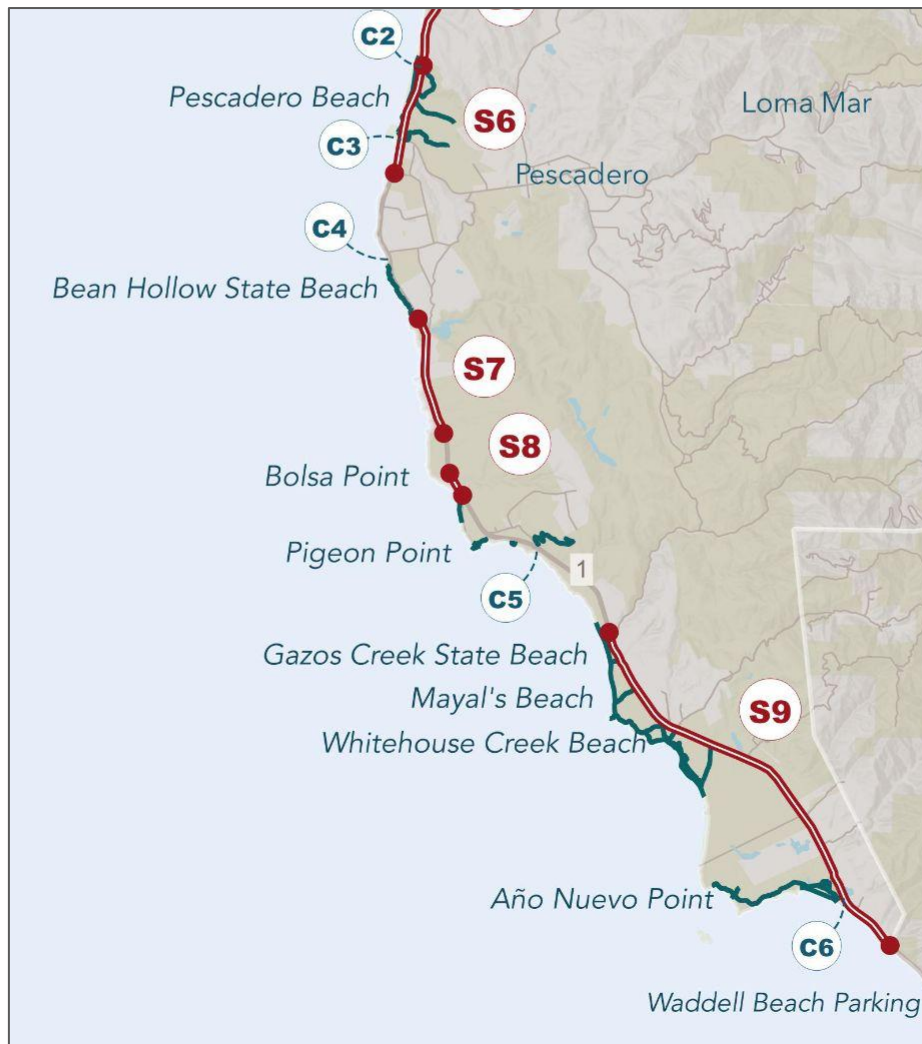


ID Segment Name

- (S1) Miramontes Point Rd to Cowell Ranch Beach Access
- (S2) South Cowell to Tunitas Creek
- (S3) Tunitas Creek Beach to San Gregorio Beach
- (S4) San Gregorio Beach to Pomponio Beach
- (S5) Pomponio to Pescadero Beach North
- (S6) Pescadero State Beach & Marsh
- (S7) Bean Hollow to Bolsa Point
- (S8) Bolsa to Pigeon Point
- (S9) Gazos Creek to Año Nuevo (to County Line)

ID Crossing Name

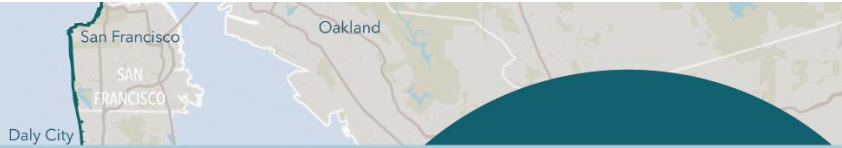
- (C1) Purisima-to-the-Sea
- (C2) Pescadero Beach North
- (C3) Pescadero Creek Road
- (C4) Bean Hollow North
- (C5) Pigeon Point Road
- (C6) Año Nuevo



Overlap with Ohlone-Portolá Heritage Trail



Community Survey



¿Le encanta la costa?

¡Necesitamos
su opinión!

Conteste la encuesta aquí:
www.CoastalTrailStudy.com

el área
del
estudio

Estudio de la Ruta Costera
del Sur del Condado de San Mateo



Do you love the coast?

**We need
your input!**

Take the survey here:
www.CoastalTrailStudy.com

Study
Area

Southern San Mateo County
Coastal Trail Study

Community Survey Links

Project Website: <https://coastaltrailstudy.org/>

Survey en Español:

<https://docs.google.com/forms/d/e/1FAIpQLScXZ8SzAq0yrd0ks8cKxYwUd6PPBq9AHHsZAOvngsi3eBWPCw/viewform?hl=es-419>



Survey in English:

<https://docs.google.com/forms/d/e/1FAIpQLScItr0KAdcjTSMb6f-bFHjAgZ4BQvrjNdtctjyqZtlLPdr4Tw/viewform>



Study Schedule for Community Input

2022

- Sept-Oct Community Survey & Presentations
- Nov-Dec Mid-project Study Results for Review
with Focus Groups & Partners

2023

- Jan-Mar Draft Study
- Mar-Apr Community Presentations
- June-July Finalize Study



Questions?

**Liz Westbrook, Zander Design: liz@sofiazander.com
Rachael Faye, POST: rfaye@openspacetrust.org**

Photo from Peninsula Open Space Trust